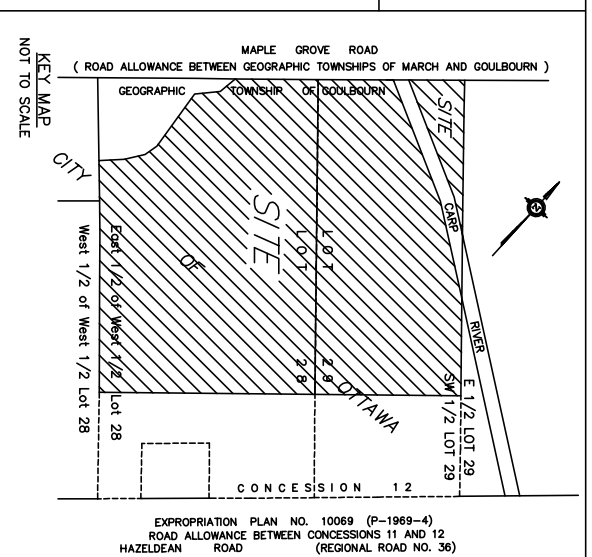
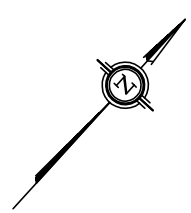


CONCESSION 11

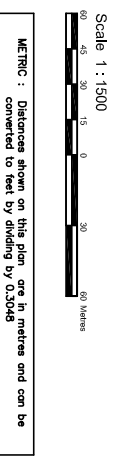
SUBJECT TO THE CONDITIONS, IF ANY, SET FORTH IN OUR LETTER DATED \_\_\_\_\_ THIS DRAFT PLAN IS APPROVED BY THE CITY OF OTTAWA UNDER SECTION 51 OF THE PLANNING ACT. THIS DAY OF \_\_\_\_\_ 2007.

GRANT LINDSAY, PROGRAM MANAGER  
DEVELOPMENT APPROVALS WEST/CENTRAL  
PLANNING, TRANSIT AND THE ENVIRONMENT  
CITY OF OTTAWA



DRAFT PLAN OF SUBDIVISION OF  
PART OF LOTS 28 AND 29  
CONCESSION 12  
Geographic Township of  
Goulbourn  
CITY OF OTTAWA  
Prepared by Annis, O'Sullivan, Vollebek Ltd.  
DATE : AUGUST 8, 2007.

PLAN REVISED OCTOBER 18, 2007  
TO SHOW GENERAL REVISIONS.



SURVEYOR'S CERTIFICATE

I CERTIFY THAT :

The boundaries of the lands to be subdivided and their relationship to adjoining lands have been accurately and correctly shown.

DATE \_\_\_\_\_

Edward M. Langcaster  
ONTARIO LAND SURVEYOR

ADDITIONAL INFORMATION REQUIRED UNDER SECTION 51-17 OF THE PLANNING ACT

- (a) see plan
- (b) see plan
- (c) see plan
- (d) residential housing, institutional, commercial, park land, open space and storm water management.
- (e) see plan
- (f) see plan
- (g) see plan
- (h) City of Ottawa water to be available.
- (i) see soil report.
- (j) see plan
- (k) sanitary, storm sewers, municipal water, bell, hydro, cable & gas, to be available.
- (l) see plan

ANNIS, O'SULLIVAN, VOLLEBEK LTD.  
14 Concourse Gate, Suite 500  
Nepean, ON, K2Z 7S6  
Phone: (613) 727-0850 / Fax: (613) 727-1079  
Email: info@anniso.com