


draft PLAN OF SUBDIVISION OF  
**BLOCK 178**  
**REGISTERED PLAN 4M-1107**  
**CITY OF OTTAWA**  
**FARLEY SMITH & DENIS SURVEYING LTD**  
**SCALE 1:1000**



**METRIC NOTE**  
 DISTANCES SHOWN ON THIS PLAN ARE IN METRES AND CAN BE CONVERTED TO FEET BY DIVIDING BY 0.3048.  
**BEARING NOTE**  
 BEARINGS ARE GRID AND ARE REFERRED TO THE CENTRAL MERIDIAN OF ZONE 9 OF THE ONTARIO CO-ORDINATE SYSTEM (NAD27) LONGITUDE 78°30' AND ARE DERIVED FROM THE SOUTHWESTERLY LIMIT OF BLOCK 178, REGISTERED PLAN 4M-1107, BEING N42°08'30"W.

**OWNER'S CERTIFICATE**

WE HEREBY AUTHORIZE FARLEY, SMITH & DENIS SURVEYING LTD. TO SUBMIT THIS DRAFT PLAN OF SUBDIVISION ON OUR BEHALF.  
 DATE ..... FEBRUARY 12.....2008

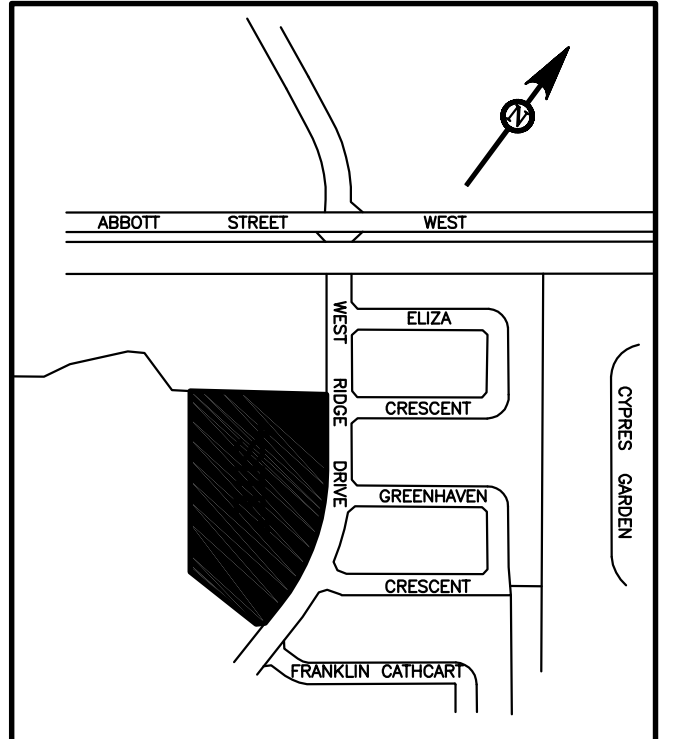
561650 ONTARIO LIMITED  
 AUDREY CALDWELL (SECRETARY TREASURER)  
 FRANK ARGUE (PRESIDENT)  
 WE HAVE THE AUTHORITY TO BIND THE CORPORATION.

1252051 ONTARIO INC.  
 ROCCO MELAMBRO (PRESIDENT)  
 I HAVE THE AUTHORITY TO BIND THE CORPORATION.

**APPLICATION**

SUBJECT TO THE CONDITIONS, IF ANY, SET FORTH IN OUR LETTER DATED ..... 2008, THIS DRAFT PLAN IS APPROVED BY THE CITY OF OTTAWA, UNDER SECTION 51 OF THE PLANNING ACT THIS ..... DAY OF ..... 2008.

GRANT LINDSAY, MANAGER  
 DEVELOPMENT APPROVALS WEST/CENTRAL  
 PLANNING BRANCH  
 PLANNING, TRANSIT AND ENVIRONMENT  
 CITY OF OTTAWA



**KEY PLAN** SCALE 1:7500

**SURVEYOR'S CERTIFICATE**

I HEREBY CERTIFY THAT:  
 THE BOUNDARIES OF THE LANDS TO BE SUBDIVIDED AND THEIR RELATIONSHIP TO ADJOINING LANDS ARE ACCURATELY AND CORRECTLY SHOWN.  
 DATE ..... FEBRUARY 12.....2008

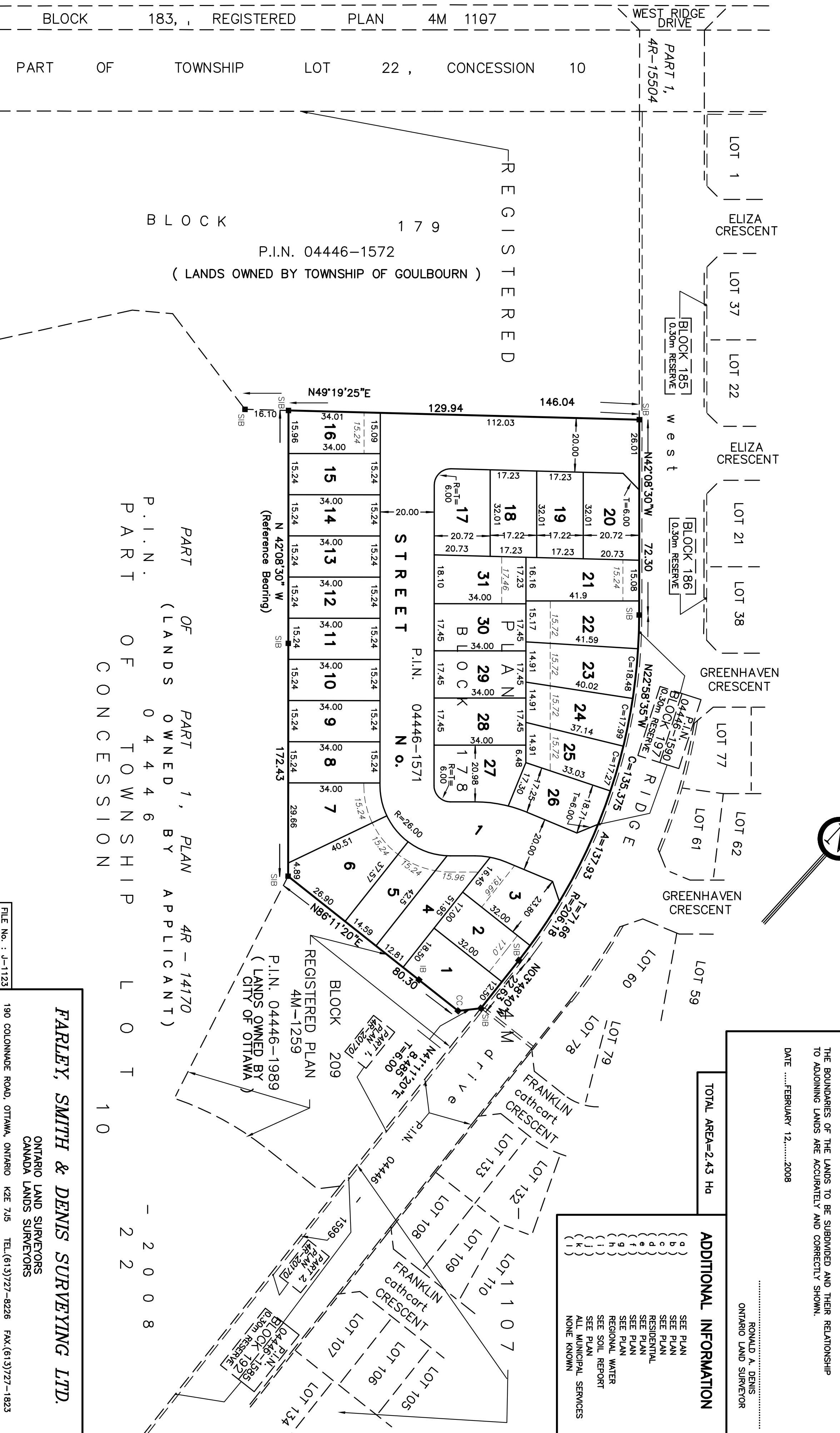
RONALD A. DENIS  
 ONTARIO LAND SURVEYOR

TOTAL AREA=2.43 Ha

**ADDITIONAL INFORMATION**

- (a) SEE PLAN
- (b) SEE PLAN
- (c) SEE PLAN
- (d) RESIDENTIAL
- (e) SEE PLAN
- (f) SEE PLAN
- (g) SEE PLAN
- (h) REGIONAL WATER
- (i) SEE SOIL REPORT
- (j) SEE PLAN
- (k) ALL MUNICIPAL SERVICES NONE KNOWN

ROAD ALLOWANCE BETWEEN CONCESSIONS 10 & 11 (Known As ABBOTT STREET WEST)



**REGISTERED**  
 BLOCK 179  
 P.I.N. 04446-1572  
 (LANDS OWNED BY TOWNSHIP OF GOULBOURN)

**PART OF PLAN 4R-14170**  
 (LANDS OWNED BY APPLICANT)

**PART OF TOWNSHIP LOT 10**  
 CONCESSION 10

**FARLEY, SMITH & DENIS SURVEYING LTD.**

ONTARIO LAND SURVEYORS  
 CANADA LANDS SURVEYORS

190 COLONNADE ROAD, OTTAWA, ONTARIO K2E 7J5 TEL:(613)727-8226 FAX:(613)727-1823  
 FILE No. : J-1123 J1123DFTSBD-08-SCHOOL.DWG